








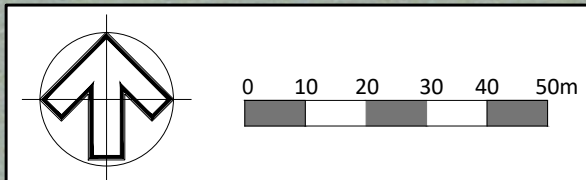
Copyright. All Rights Reserved.
 This work is copyright and cannot be re-produced or copied in any form or by any means (graphic, electronic or mechanical including photocopying) without the written permission of the originator. Any reuse, express or implied, to use this document for any purpose whatsoever is restricted to the terms of the agreement or implied agreement between the originator and the receiving party.
 Unless otherwise stated all dimensions are in millimeters. Where dimensions are not given, drawings must not be scaled and the master must be referred to the Landscape Architect. If the drawing includes contouring details/dimensions the master must be referred to the Landscape Architect. All dimensions must be checked on site. The Landscape Architect must be informed, by the Contractor, of any discrepancies before work proceeds.
 THIS DRAWING IS TO BE READ IN CONJUNCTION WITH RELEVANT CONSULTANTS DRAWINGS.

LEGEND:

-  SITE BOUNDARY
-  EXISTING TREES AS PER A BOE TREE SURVEY REPORT
-  EXISTING HEDGEROWS
-  OVERHEAD POWER LINE
-  TOPOGRAPHICAL SURVEY INFORMATION

ADJACENT DEVELOPMENT - GAYFIELD

CLONMINCH ROAD



Revision Details	By	Date	Rev
	Check		

Status: PRE PLANNING



Hawarden House, 163 Upper Newtownards Road, Belfast, BT4 3HZ
 T: +44 (0)28 9029 8020 E: info@parkhood.com parkhood.com

Client: Steinfort Investments Fund

Project: Residential Development
 Clonminch Road, Tullamore, Co.Offaly

Title: Existing Landscape Setting

Scale@A1: 1:1250 Date: February 2021

Dwg.no: 6473-L-301